

Itinerary
City of Manistee Planning Commission
Tour of City

Thursday, May 17, 2001
5:30 p.m. till ?

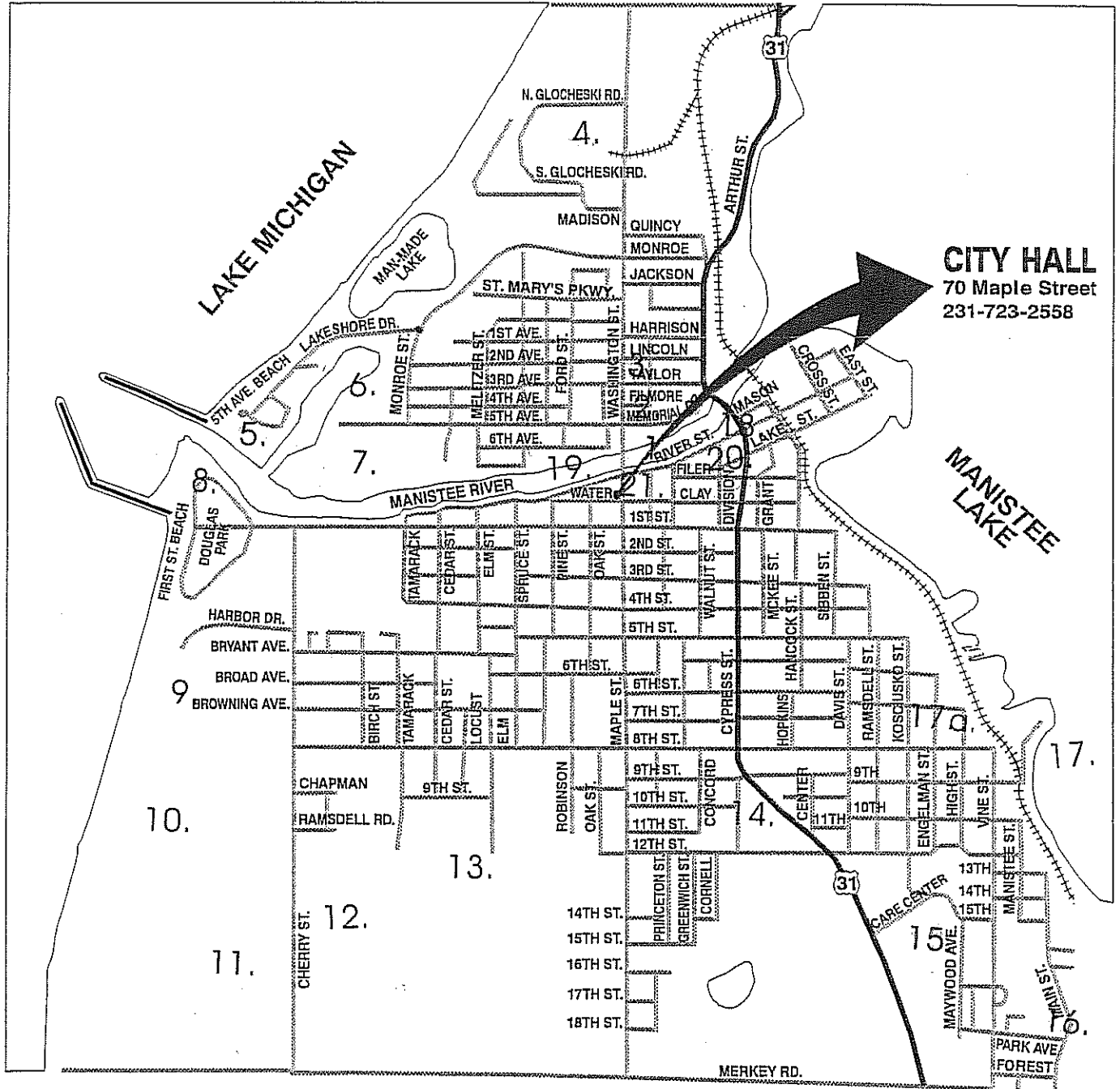
- | | |
|--|--|
| Leave City Hall - promptly at 5:30 p.m. | 15. Hollander Development - Filer City Project |
| 1. Memorial Drive Parking Lot | 16. Hollander Development - Reitz Park Apartments |
| 2. New Bus Garage - Dial-A-Ride | 17. Ninth Street Launch Ramp/City of Milwaukee Car Ferry |
| 3. Bowen - Vacant Property | 17a. Auto Glass - Kosciusko Street |
| 4. Industrial Park
City Garage - New Entry
Lot 18
Vacant Lots | 18. Streetscape Project - Jones Street to Pine Street |
| 5. Coast Guard Station | 19. City Marina |
| 6. Harbor Village Project | 20. Brewery - Tour |
| 7. Sands Product Property - Vacant | <i>If weather is nice we could just have the bus drop us off and walk back to City Hall.</i> |
| 8. First Street Beach
Launch Ramps
Marina Basin Location | 21. Fast Eddies - Riverwalk |
| 9. Golf Course Well | Return to City Hall |
| 10. 12 th Street - Life Care Choices | |
| 11. 55 Acres - Vacant Property | |
| 12. Wellfield | |
| 13. Manistee High School | |
| 14. Simonis Car Wash (10 th Street) | |

Planning Commission - Bus Tour

Thursday, May 17, 2001

5:30 p.m. till ?

CITY OF MANISTEE



CITY HALL
70 Maple Street
231-723-2558

- | | | | | |
|-----------------------------|----------------------------|-----------------------------|---|------------------|
| 1. Memorial Dr. Parking Lot | 5. Coast Guard Station | 9. Golf Course | 14. Simonis Car Wash | 17a. Auto Glass |
| 2. Dial-A-Ride Bus Garage | 6. Harbor Village | 10. 12 th Street | 15. Hollander/Filer | 18. Streetscape |
| 3. Bowen - Vacant Property | 7. Sands Products Property | 11. 55 Acres | 16. Hollander/City. | 19. City Marina |
| 4. Industrial Park | 8. First St. Beach | 12. Wellfield | 17. 9 th St Boat Launch /City of Milwaukee | 20. Brewery Tour |
| | | 13. High School | | 21. Riverwalk |

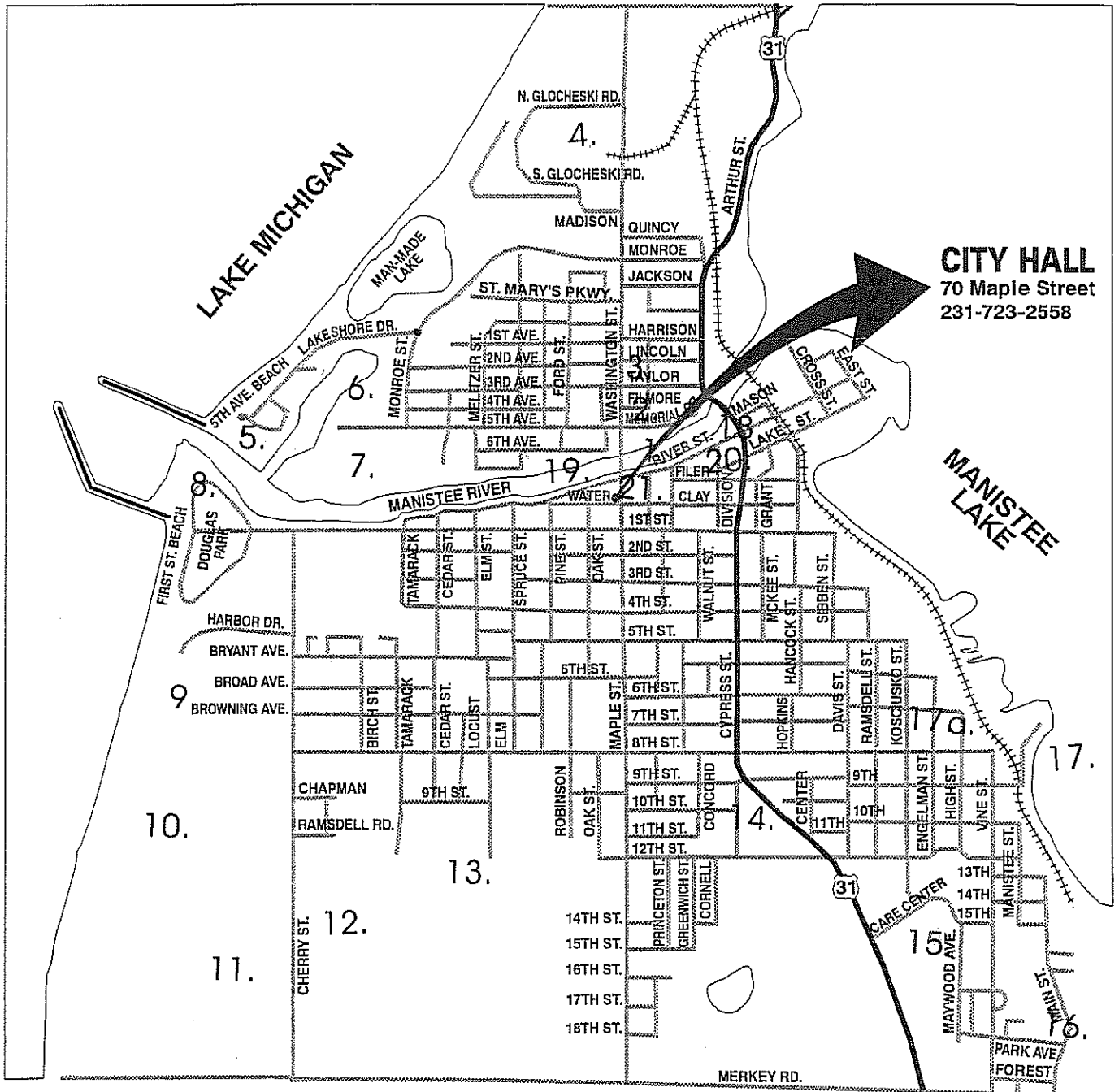
Return to City Hall

Planning Commission - Bus Tour

Thursday, May 17, 2001

5:30 p.m. till ?

CITY OF MANISTEE




CITY HALL
70 Maple Street
231-723-2558

- | | | | | |
|-----------------------------|----------------------------|-----------------------------|---|------------------|
| 1. Memorial Dr. Parking Lot | 5. Coast Guard Station | 9. Golf Course | 14. Simonis Car Wash | 17a. Auto Glass |
| 2. Dial-A-Ride Bus Garage | 6. Harbor Village | 10. 12 th Street | 15. Hollander/Filer | 18. Streetscape |
| 3. Bowen - Vacant Property | 7. Sands Products Property | 11. 55 Acres | 16. Hollander/City. | 19. City Marina |
| 4. Industrial Park | 8. First St. Beach | 12. Wellfield | 17. 9 th St Boat Launch /City of Milwaukee | 20. Brewery Tour |
| | | 13. High School | | 21. Riverwalk |

Return to City Hall

MEMORANDUM

TO: Planning Commission Members

FROM: Jon R. Rose 
Community Development

DATE: May 11, 2000

RE: Worksession May 17, 2001

The May Worksession has been scheduled for Thursday, May 17, 2001 at **5:30 p.m.**

We will be taking the trolley from Dial-A-Ride to tour the City. The bus will be leaving City Hall promptly at 5:30 p.m. We will be getting off the trolley at different sites to review and look around. Please dress appropriately.

If it is not raining, after Phil gives us a tour of the brewery we will walk the Riverwalk back to City Hall.

If anyone would like to add anything to the itinerary please call Denise.

See you at the Worksession!!

cc: City Council